






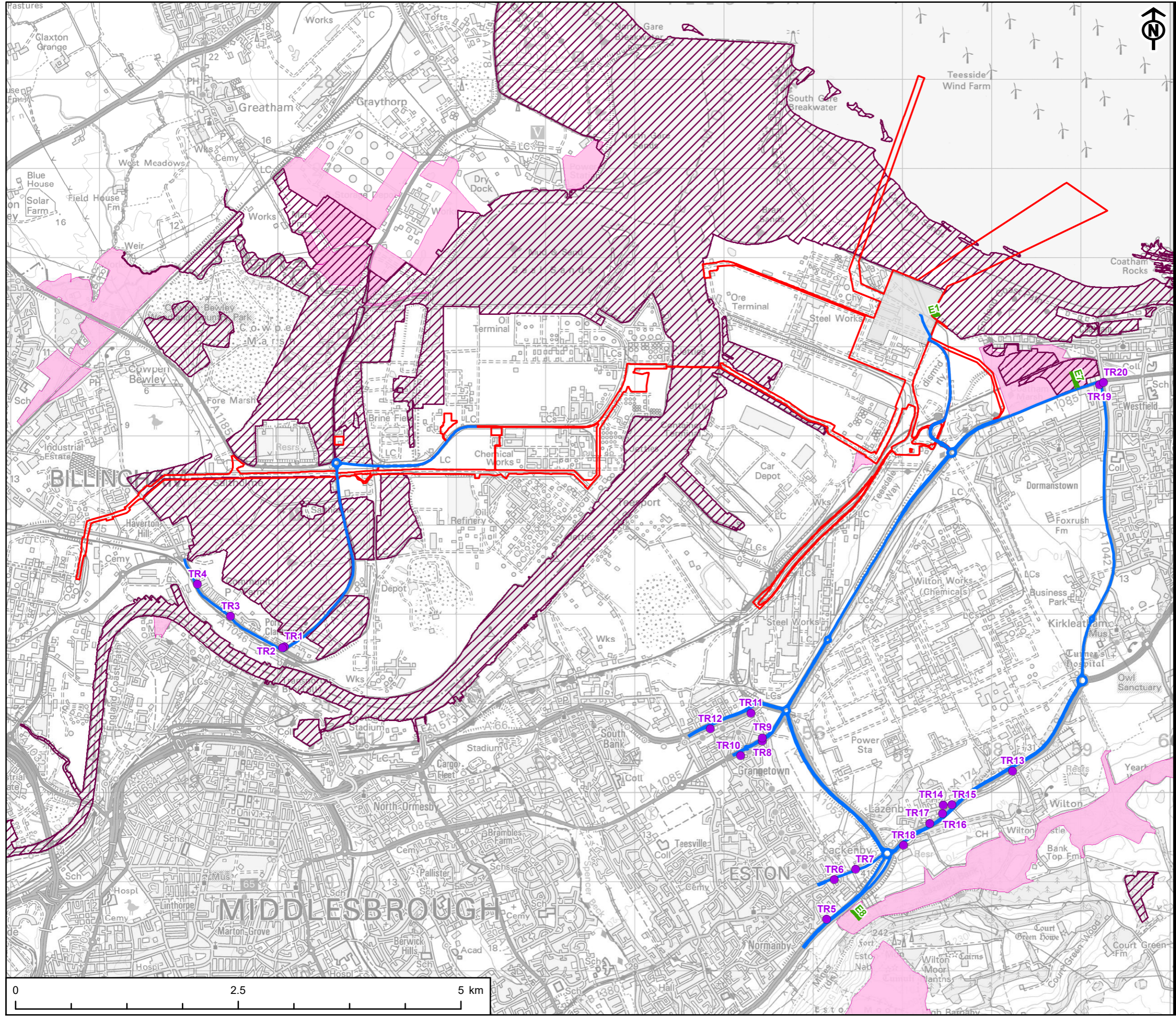


APPLICANTS
NZT POWER LTD. AND NZNS STORAGE LTD.

- KEY
-  Site Boundary
 -  Power, Capture and Compressor Site
 -  Traffic Modelling Receptor
 -  Ecological Receptor - Transect
 - E1 - Teessmouth and Cleveland Coast SSSI
 - E7 - Coatham Marsh
 - E8 - Wilton Woods
 -  Modelled Road Network (Construction)
 -  Site of Special Scientific Interest
 -  Local Wildlife Site



TITLE
FIGURE 8-3
AIR QUALITY STUDY AREA
CONSTRUCTION

REFERENCE
Nzt_220817_ES_8-3_v4

SHEET NUMBER
1 of 1

DATE
17/08/2022

This drawing has been produced for the use of AECOM's client. It may not be used, modified or relied upon by third parties, except as agreed by AECOM or as required by law. AECOM accepts no responsibility, and denies any liability whatsoever, to any party that uses or relies upon this drawing without AECOM's express written consent. All dimensions are indicative and in metres unless otherwise noted. Do not scale this document.